

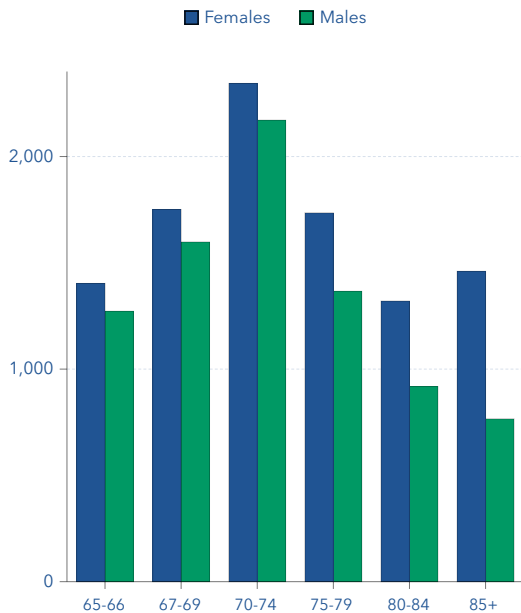


# COUNTY COVID-19 IMPACT PLANNING REPORT

Androscoggin County, Maine (FIPS 23001)



## POPULATION 65 AND OLDER



esri THE SCIENCE OF WHERE Source: Program Areas

LANGUAGE SPOKEN AT HOME BY AGE	5-17	18-64	65+	Total
English Only	15,975	60,725	13,643	90,343
Spanish	204	747	77	1,028
Speak English "very well"	156	576	66	798
English less than "very well"	48	171	11	230

<https://covid19.census.gov>

## KEY FACTS

**107,444** Total Population      **45,491** Total Households      **2.29** Average Household Size      **40.7** Median Age      **80.0%** Internet At Home

## BUSINESSES



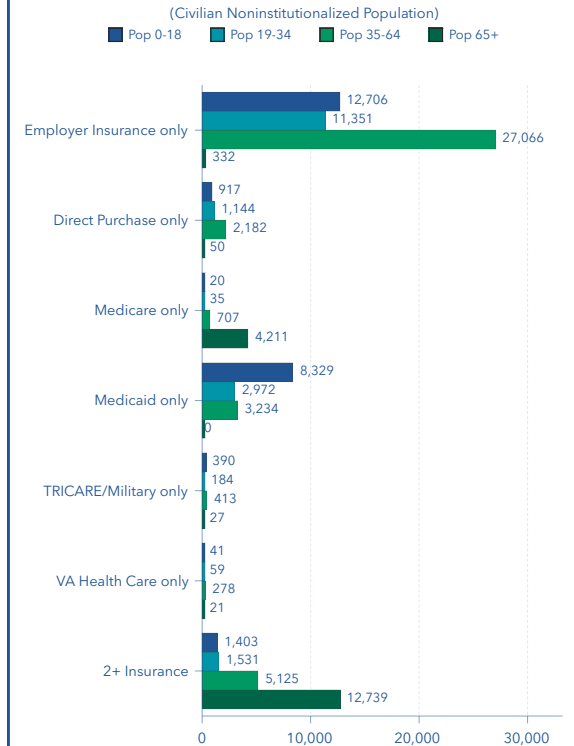
## POVERTY



## AT-RISK POPULATION



## HEALTH INSURANCE COVERAGE BY AGE



# COUNTY COVID-19 IMPACT PLANNING REPORT

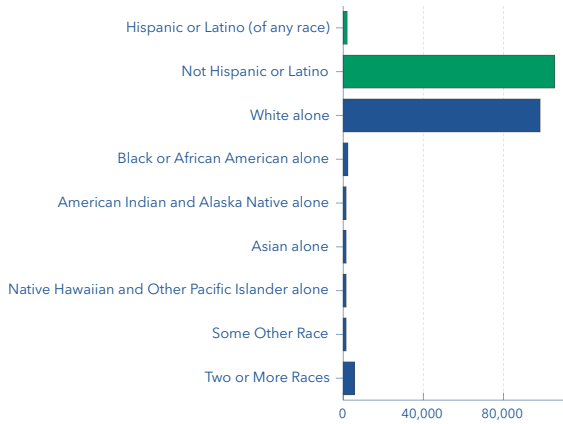
Androscoggin County, Maine (FIPS 23001)

## KEY FACTS

**107,444** Total Population      **45,491** Total Households      **2.29** Average Household Size      **40.7** Median Age      **80.0%** Internet At Home

Other Indo-European	367	3,165	4,250	7,782
Speak English "very well"	324	2,632	3,426	6,382
English less than "very well"	43	533	824	1,400
Asian-Pacific Island	41	522	32	595
Speak English "very well"	0	229	24	253
English less than "very well"	41	293	8	342
Other Languages	486	652	102	1,240
Speak English "very well"	362	280	56	698
English less than "very well"	124	372	46	542

HISPANIC ORIGIN AND RACE



Source: Program Areas

POPULATION AND POVERTY STATUS

	Total
Population for whom Poverty Status is Determined	104,175
Income to Poverty Ratio <0.50	5,167
Income to Poverty Ratio 0.50-0.99	8,603
Income to Poverty Ratio 1.00-1.24	5,159
Income to Poverty Ratio 1.25-1.49	5,483
Income to Poverty Ratio 1.50-1.84	6,828
Income to Poverty Ratio 1.85-1.99	2,891
Income to Poverty Ratio 2.00+	70,044

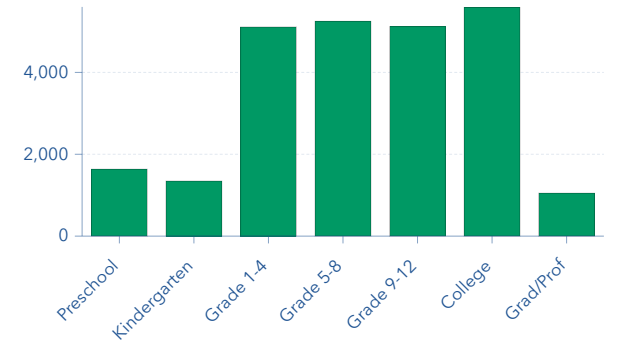
POVERTY LEVELS

	Below	At or Above	Total
All Households	6,228	39,263	45,491
Married-Couple Family Households	706	20,096	20,802
Other Families Hhlds w/Male Householder	248	2,082	2,330
Other Families Hhlds w/Female Householder	1,480	3,055	4,535
Nonfamily Hhlds w/Male Householder	1,905	6,731	8,636
Nonfamily Hhlds w/Female Householder	1,889	7,299	9,188

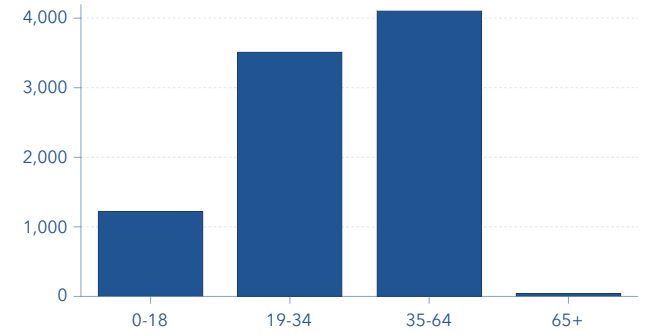
OTHER POPULATION FACTS

	Total
Population Density (per square km)	88.7
Population in Dependent Age (under 18 and 65+)	41,633
Population 65+ Living in Group Quarters	795
Average Household Size of Owner-Occupied Unit	2.45
Average Household Size of Renter-Occupied Unit	2.01

SCHOOL ENROLLMENT (AGE 3 AND OVER)



POPULATION WITH NO HEALTH INSURANCE BY AGE  
(Civilian Noninstitutionalized Population)



Version 3.0  
January 04, 2021